

DRAIN
PLOT 158

#2048

Permit

No. 15515-49

ACUSHNET AVENUE

N. E. cor. Sylvia St.

es.

enters Sylvia St. sewer

From Property of





A. H. Collette

Located









Amount Misc. Ledger

an 0

H. S. HUTCHINSON & CO.

-  NBGIS DBO sControlValve
-  NBGIS DBO sManhole
-  NBGIS DBO swManhole
-  NBGIS DBO CommonManholes

Cleanout Type

-  Cleanout
-  Flushing Structure
-  Other
-  NBGIS DBO swCatchBasin
-  NBGIS DBO swGravityMain
-  NBGIS DBO sGravityMain
-  NBGIS DBO sLateralLine
-  NBGIS DBO sPressurizedMain
-  NBGIS DBO swDetentionPonds

Infiltration

-  Type
-  Oil Separator
-  Recharge

2056

2048

SYLVIA ST

Repair
27 ft, 6" PVC.

1 in = 40 ft

2036

Coordinate System: NAD 1983 StatePlane Massachusetts Mainland FIPS 2001 Feet
Projection: Lambert Conformal Conic
Datum: North American 1983

Antonio Lemond@nwhc.danr.mn.gov
March 2012