

APPLICATION No.: #33299

TAP CLEARED

LOCATION: Coggeshall St., E x Mitchell St.

DATE _____

BEF.

AFT.

REMARKS

OWNER: Michael Khalife

Lot #169

31-313

MEASURES: 2"

Copper

November 14, 2006

E x E line Mitchell St.

116.0 ft.

S x N line Coggeshall St.

8.0 ft.

E x W line building

22.0 ft.

W x E line building

42.5 ft.

S x S line building

77.5 ft.

Main to line

33.0 ft.

Pipe inside property

69.5 ft.

Service was cut and capped by Sweeny Excavating 2022 at property line.
Reconnected service at curb stop under permit 34163.

10.05.2022 New measurements taken: Percy Reynolds

E X E Line Mitchell St 116'

S X N Line Coggeshall St 8'

W X E Line Build	31'
------------------	-----

W X E Line Build	55'
E X W Line Build	55'

S X S Line Build	157.5'
------------------	--------

34'	
150'	

Pipe Inside Property line 150'

Enters building W X E 7'

Service was not inspected at install

C/L meter pit is 10' north of curb stop

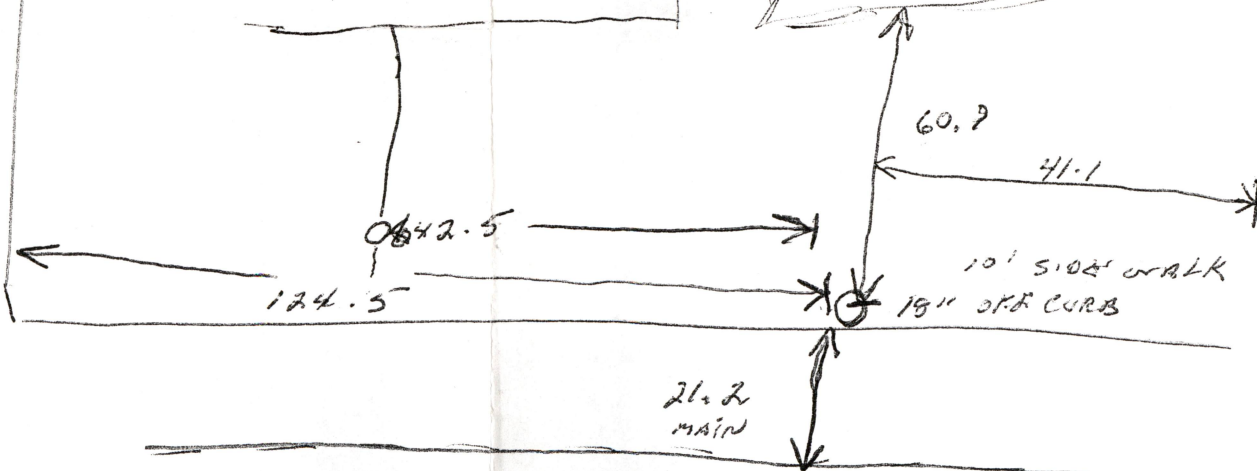


[illegible]

CHARGE OUTS

[illegible]



15
31/3 H221W



CORRIGAN ST

11-15-06