

W-18-33
SERVICE 34009

NEW BEDFORD WATER WORKS

APPLICATION FOR SERVICE AND METER

NEW BEDFORD 6/19/18

I HEREBY ACKNOWLEDGE the receipt of a copy of the Regulations prescribed in the Ordinance of the City, for the use of Water, and I request that the water may be furnished through a

1" inch copper meter at Seth Daniel Dr.
E.S., 456' S. Rosa Dr.

at such rates as may from time to time be established by the City.

I hereby agree to pay promptly the bill for the Service pipe laid down for my premises, and to pay all dues for water, and I agree to conform to the said Regulations and to all provisions of the Water Ordinances, until written notice is given by me or my agent to cut off the supply.

P 136
L 482

Contractor: R J
Carreza

DPM Development Corp
70 Hambleth St. New Bedford, MA.
02745

Sewer Permit # 24593

TELEPHONE

Rosa Mong
1" copper

Service laid _____ Size and kind of pipe _____

From Seth Daniel Dr. _____ St.

Turned on _____ Meter Set _____

Reading _____ Location _____

Building rates _____ Paid \$500.00

Cost of Service \$500.00 OK # 7701 Paid \$500.00

31-727

1" COPPER LOT 540

S	x	S	Rosa Drive	448.0'
S	x	N	Line Seth Daniel	7.0'
W	x	E	Line House	47.0'
E	x	W	Line Garage	3.0'
S	x	S	Line House	35.0'
Main to Property line				32.0'
Pipe inside property				28.0'

8-24-2018: New Service installed by RJ Canessa
Inspector Manny Rose

Picked up coupling

9/11/18

x Spool

DISPLAY PERMIT IN A CONSPICUOUS PLACE ON THE PREMISES



Commonwealth of Massachusetts

City of New Bedford

133 William Street New Bedford, MA 02740

WATER SERVICE PERMIT



Date: 8/3/2018

No. **W-18-33**

Permit Fee: \$500.00

Service Location: ES SETH DANIEL DR

Owner Name: MONIZ PROPERTIES INC

Owner Phone #: _____

Type of Occupancy: Residential

Type of Work: Water - Domestic New 1"

Work Description: water service#34009
P.136
L.482

Seth Daniel Dr ES 456' S x Rosa Drive

Contractor

Name: Robert J. Canessa Certificate #: _____ Type of Business: DPI - Other

Address: P. O. Box 51643 City/Town/State: New Bedford MA Phone #: (508) 998-

Type of Service Pipe Size Trench Length: 0.00

Fire Service _____

Domestic Service _____

Estimated consumption of water

Estimated average daily consumption 0.00 gallons

Estimated maximum day consumption 0.00 gallons

Are lawn sprinklers and/or lawn irrigation proposed on site? No

Estimated fire flows required for the project site: 0.00

Does the project require a fire suppression system? No

Required minimum static pressure for the proposed project site 0.00

Cross Connection? No

Right of Way? No

Meter Impact? No

Street Opening Permit Required? No

Call Phone: (781) 942-9077 For Inspection

inspector

Expires 6/19/19

SERVICE 34009

NEW BEDFORD WATER WORKS

APPLICATION FOR SERVICE AND METER

NEW BEDFORD

6/19/18

I HEREBY ACKNOWLEDGE the receipt of a copy of the Regulations prescribed in the Ordinance of the City, for the use of Water, and I request that the water may be furnished through a

1" inch *Copper* meter at *Seth Daniel Dr.*

E.S., 456' Sx Rosa Dr.

at such rates as may from time to time be established by the City.

I hereby agree to pay promptly the bill for the Service pipe laid down for my premises, and to pay all dues for water, and I agree to conform to the said Regulations and to all provisions of the Water Ordinances, until written notice is given by me or my agent to cut off the supply.

P 136
L 482

Contractor: *RJ*
Carlessa

DPM Development Corp
70 Lambeth St. New Bedford, MA.
Rosa Mong
02745

Sewer Permit # *24593*

TELEPHONE

Service laid _____ Size and kind of pipe, *1" copper*

From *Seth Daniel Dr.* _____ St.

Turned on _____ Meter Set _____

Reading _____ Location _____

Building rates _____ Paid *\$500.00*

Cost of Service *\$500.00* *ck # 7701* Paid *\$500.00*

31-727

DPM DEVELOPMENT CORP.
70 LAMBETH STREET
NEW BEDFORD, MA 02745

WEBSTER BANK
S EASTON, MA 02375

7701

53-7023/2113
678

6/19/2018

PAY TO THE
ORDER OF CITY OF NEW BEDFORD

\$ **500.00

Five Hundred and 00/100*****

DOLLARS

CITY OF NEW BEDFORD

MEMO

Water Permit 482 Seth Daniel Dr

Rosa Moniz
AUTHORIZED SIGNATURE

⑈007701⑈ ⑆211370231⑆10 0133001164⑈

Photo Safe Deposit®

Details on Back.

7701

DPM DEVELOPMENT CORP.

CITY OF NEW BEDFORD

6/19/2018

500.00

Cash-checking

Water Permit 482 Seth Daniel Dr

500.00

#482



Commonwealth of Massachusetts

CITY OF NEW BEDFORD

City Hall, Room 308, 133 William Street New Bedford, MA 02740 (508) 979-1540



FOUNDATION PERMIT

No. **B-18-655**

5/21/2018

MSBC Sect. 111.8 - Any permit issued shall be deemed abandoned and invalid unless the work authorized by it shall have been commenced within six (6) months after its issuance.

FEE PAID \$100.00

This certifies that Daniel P Moniz

owner/contractor has permission to:

ES

SETH DANIEL DR

on: Foundations Only 1-2 Family - 100.00

Providing that the person accepting this permit shall in every respect conform to the terms of application therefore on file in this office; to the provisions of the statute of the Commonwealth and to the by-laws of the City of New Bedford relating to the inspection, erection, enlarging, altering, raising, moving, repairing, or tearing down of a building.

Permit is issued subject to the following special requirements: (Restrictions)

Wiring Inspector



Plumbing Inspector



Building Inspector

YOUR AREA INSPECTOR IS: Thomas Welch

Tel. (508) 979-1540 Between 8:00am - 9:00am

**NOTICE: NOTIFY INSPECTOR 48 HOURS IN
ADVANCE OF APPLYING SHEATHING OR LATHING**

OCCUPANCY PERMIT REQUIRED BEFORE OCCUPANCY

No Building or Structure shall be used or occupied until the Certificate of Use and Occupancy shall have been issued by the Building Commissioner - MSBC, Sect. 120.1

This Card Must Be Displayed in a Conspicuous Place on the Premises and Not Torn Down or Removed Until Completion of Work

SUBJECT TO MASSACHUSETTS
STATE BUILDING CODE

Danny O. Moniz

Building Inspector

Plan Review Comments:

MAP 136
LOT 480

MAP 136
LOT 481

MAP 136
LOT 482
17,728 S.F.

MAP 136
LOT 483

N 50°39'17" E 246.14'

S 14°16'30" E 96.65'

153.8'

N 54°47'32" E 191.81'

10.8'

EXISTING
FOUNDATION
TOF: 120.45'

12.8'

21.3'

N 50°00'52" W 75.00'

SETH DANIEL DRIVE


(PRIVATE - 50' WIDE)

AS BUILT FOUNDATION PLAN - MAP 136 LOT 482

SETH DANIEL DRIVE

IN

NEW BEDFORD, MA



I CERTIFY THAT THE FOUNDATION SHOWN
HEREON, AS BUILT, CONFORMS TO THE CITY
OF NEW BEDFORD ZONING SETBACK
REQUIREMENTS.

PROFESSIONAL LAND SURVEYOR

DATE

DATE: JUNE 15, 2018

SCALE: 1" = 30'

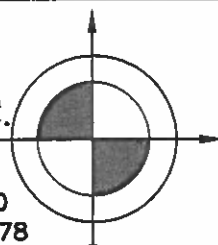
ROMANELLI ASSOCIATES INC.

PROFESSIONAL LAND SURVEYORS

1162 Rockdale Ave. New Bedford, MA 02740

Phone (508) 995-0100 - (508) 995-6678

WWW.ROMANELLI-INC.COM



JN 16-088

MAP 136
LOT 480

MAP 136
LOT 481

MAP 136
LOT 482
17,728 S.F.

MAP 136
LOT 483

N 50°39'17" E 246.14'

S 14°16'30" E 96.65'

153.8'

N 54°47'32" E 191.81'

10.8'

EXISTING
FOUNDATION
TOF: 120.45'

12.8'

21.3'

N 50°00'52" W 75.00'

SETH DANIEL DRIVE


(PRIVATE - 50' WIDE)

AS BUILT FOUNDATION PLAN - MAP 136 LOT 482

SETH DANIEL DRIVE

IN

NEW BEDFORD, MA



I CERTIFY THAT THE FOUNDATION SHOWN
HEREON, AS BUILT, CONFORMS TO THE CITY
OF NEW BEDFORD ZONING SETBACK
REQUIREMENTS.

PROFESSIONAL LAND SURVEYOR

DATE

DATE: JUNE 15, 2018

SCALE: 1" = 30'

ROMANELLI ASSOCIATES INC.

PROFESSIONAL LAND SURVEYORS

1162 Rockdale Ave. New Bedford, MA 02740

Phone (508) 995-0100 - (508) 995-6678

WWW.ROMANELLI-INC.COM



JN 16-088