

Expenses: 3-15-19

SERVICE 33989

## NEW BEDFORD WATER WORKS

APPLICATION FOR SERVICE AND METER

NEW BEDFORD

3-15-18

I HEREBY ACKNOWLEDGE the receipt of a copy of the Regulations prescribed in the Ordinance of the City, for the use of Water, and I request that the water may be furnished through a

1" inch Copper meter at Audrey Lane  
(NS) 75' Ex Lantern Lane

at such rates as may from time to time be established by the City.

I hereby agree to pay promptly the bill for the Service pipe laid down for my premises, and to pay all dues for water, and I agree to conform to the said Regulations and to all provisions of the Water Ordinances, until written notice is given by me or my agent to cut off the supply.

P. 80 Sewer Carolyn Carpenter 19 Audrey Lane  
2. 153 #24571 TELEPHONE 508-717-3479 New Bedford MA  
contractor FARLAND CORP FARLAND CORP signed  
Service laid FARLAND CORP Size and kind of pipe

From \_\_\_\_\_ St.

Turned on \_\_\_\_\_ Meter Set \_\_\_\_\_

Reading \_\_\_\_\_ Location \_\_\_\_\_

Building rates \_\_\_\_\_ Paid \_\_\_\_\_

Cost of Service \$500 CLK# 6528 Paid \_\_\_\_\_

31-727 a/c location did not come up on view permit (C.T.) 4-6-78

1" COPPER ASERVICE

E x E	Line Lantern Lane	52.0'
S x N	Line Audrey Lane	6.0'
W x W	Line house	7.0'
S x S	Line House	27.0'
	Main to Property line	13.5'
	Pipe inside Property	25.0'

3-20-18: Inspection done on new service  
Inspector: P. Reynolds  
Contractor: Farland Corp

3/26/18

Picked up 1" oplog

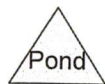
Mark Pen



Rooftop



Subsurface Recharge  
System




**Drainage Diagram for LOT 1**

Prepared by Farland Corporation, Inc., Printed 2/6/2018  
HydroCAD® 8.50 s/n 002159 © 2007 HydroCAD Software Solutions LLC





LOCUS MAP SCALE: 1"=2,000'±



LANERN LANE  
(PUBLIC - 50' WIDE)

AUDREY LANE  
(PRIVATE - 40' WIDE)

MAP 80  
LOT 145  
N/F  
MARK A.  
PAREIRA

MAP 80  
LOT 7  
N/F  
MARK A.  
PAREIRA

MAP 80 LOT 128  
N/F  
MARY L. SENNA

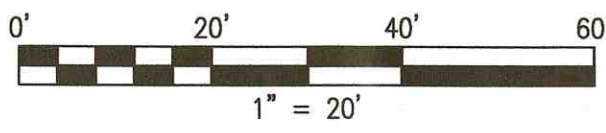
LOT 1  
AREA=20,941± S.F.

LOT 2  
N/F  
KATHY M. DEHNER

LOT 4  
N/F  
KATHY M. DEHNER

LOT 3  
N/F  
CHRISTIAN & ELIZABETH  
FARLAND

- ZONING DATA -		
DISTRICT: RESIDENTIAL A		
DESCRIPTION	REQUIRED	EXISTING
LOT AREA	8,000 S.F.	20,941 S.F.
LOT FRONTAGE	75 FT	150.44 FT
FRONT SETBACK	20 FT	21.3± FT
SIDE SETBACK	10,12 FT	11.3±/ 51.2± FT
REAR SETBACK	30 FT	60.9± FT
BUILDING COVERAGE (MAXIMUM)	30 %	54± %



RECORD OWNER:  
ASSESSORS MAP 80 LOT 153  
CAROLYN CARPENTER  
1267 ROCKDALE AVENUE  
NEW BEDFORD, MA 02740  
DEED BOOK 12332 PAGE 328

- NOTES:
- FOUNDATION AS-BUILT SURVEY PERFORMED BY FARLAND CORP. IN FEBRUARY OF 2018.
  - VERTICAL ELEVATIONS REFER TO AN ASSUMED DATUM.

REVISIONS	



www.FarlandCorp.com  
401 COUNTY STREET  
NEW BEDFORD, MA 02740  
P. 508.717.3479  
OFFICES IN:  
• TAUNTON  
• MARLBOROUGH  
• WARWICK, RI

DRAWN BY: M.J.W.  
DESIGNED BY:  
CHECKED BY: B.J.M.

FOUNDATION AS-BUILT PLAN  
LOT 1 AUDREY LANE  
ASSESSORS MAP 80 LOT 153  
NEW BEDFORD, MASSACHUSETTS  
PREPARED FOR:  
CAROLYN CARPENTER  
1267 ROCKDALE AVENUE  
NEW BEDFORD, MA 02740

FEBRUARY 14, 2018  
SCALE: 1"=20'  
JOB NO. 07-611  
LATEST REVISION: