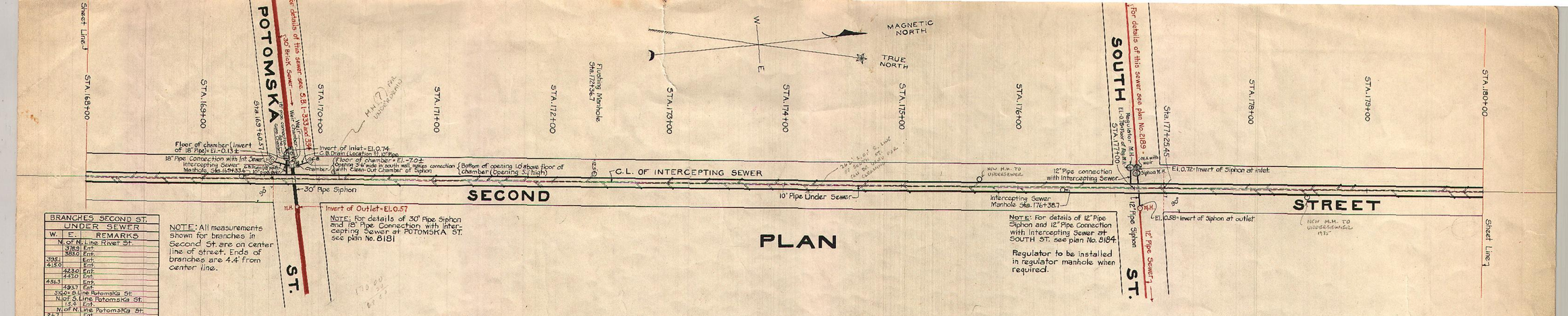

PLAN

BRANCHES SECOND ST. UNDER SEWER		
W.	E.	REMARKS
N. of N. Line River St.		
	37.9	Ent.
	383.0	Ent.
395.1		Ent.
415.0		Ent.
	423.0	Ent.
	447.0	Ent.
456.3		Ent.
	493.7	Ent.
3.6 ± S. Line Potomska St.		
N. of S. Line Potomska St.		
	15.4	Ent.
N. of N. Line Potomska St.		
25.7		Ent.
49.7		
64.2		Ent.
	71.8	Ent.
102.3		
	103.6	Ent.
	133.9	
140.1		Ent.
149.9		Ent.
	160.1	Ent.
165.1		Ent.
181.1		Ent.
	194.8	Ent.
	194.2	Ent.
206.7		Ent.
238.4		Flushing M.H.
	249.4	
	278.9	
303.4		Ent.
	308.7	
337.1		Ent.
	359.4	
362.2		Ent.
	371.7	Ent.
	386.7	Ent.
396.9		Ent.
	422.6	Ent.
429.3		Ent.
	471.3	
472.9		
501.7		
	506.7	
	563.4	
568.7		Ent.
	586.7	Ent.
	608.9	
626.4		
638.2		
658.2 ± S. Line South St.		
N. of N. Line South St.		
1.7		
	3.8	
	46.6	
74.8		
	84.4	
92.9		Ent.
	96.7	Ent.
	128.3	Ent.
131.5		Ent.
	135.3	Ent.
154.3		Ent.
166.3		Ent.
	203.4	
245.2		Ent.
	251.5	Ent.
263.7		Ent.
	264.7	Ent.

* Distance to C.L. of Flushing Manhole

NOTE: All measurements shown for branches in Second St. are on center line of street. Ends of branches are 4.4' from center line.

NOTE: For details of 30" Pipe Siphon and 18" Pipe Connection with Intercepting Sewer at POTOMSKA ST. see plan No. 8181

NOTE: For details of 12" Pipe Siphon and 12" Pipe Connection with Intercepting Sewer at SOUTH ST. see plan No. 8184

Regulator to be installed in regulator manhole when required.

AUTHORITY OF CHAP. 474, ACTS OF 1910.

SEWAGE DISPOSAL
NEW BEDFORD, MASS.
INTERCEPTING SEWER
STA. 168+00 - STA. 180+00

SCALES: PLAN 1" = 40'; PROFILE Hor. 1" = 40', Ver. 1" = 4'

SEPT. 1920.

NOTE: STA. 143+66.65 LINE BACK = STA. 143+74.86 LINE AHEAD.

NOTE: Invert placed in advance of sides and arch. Invert troweled to a smooth surface. Longitudinal bars wired to arch bars and side bars. Longitudinal bars lapped 20" and wired together.

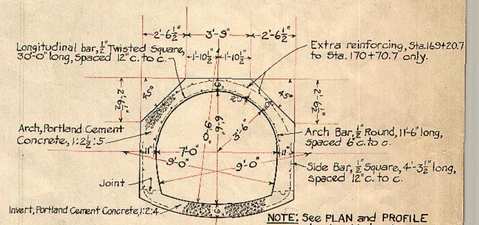

NOTE: See PLAN and PROFILE showing Under Sewer.

SECTION OF 6'-6" X 7'-0" REINFORCED CONCRETE SEWER
STA. 168+00 - STA. 180+00
SCALE 1/4" = 1'

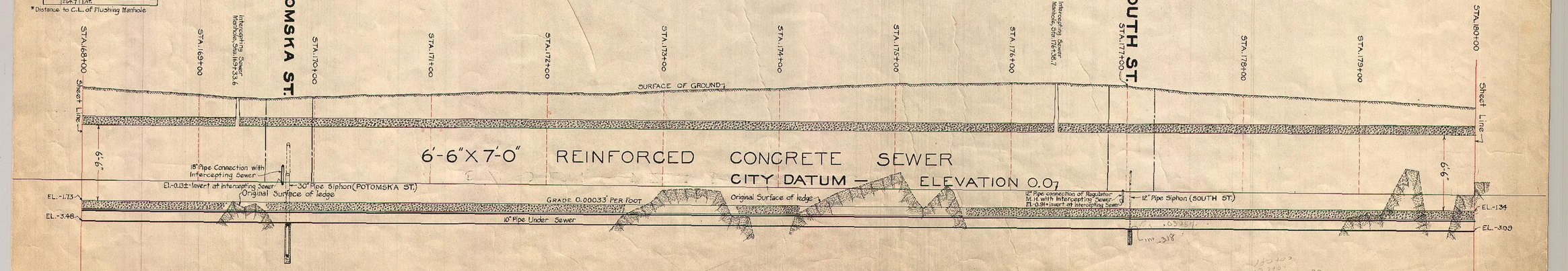

PROFILE