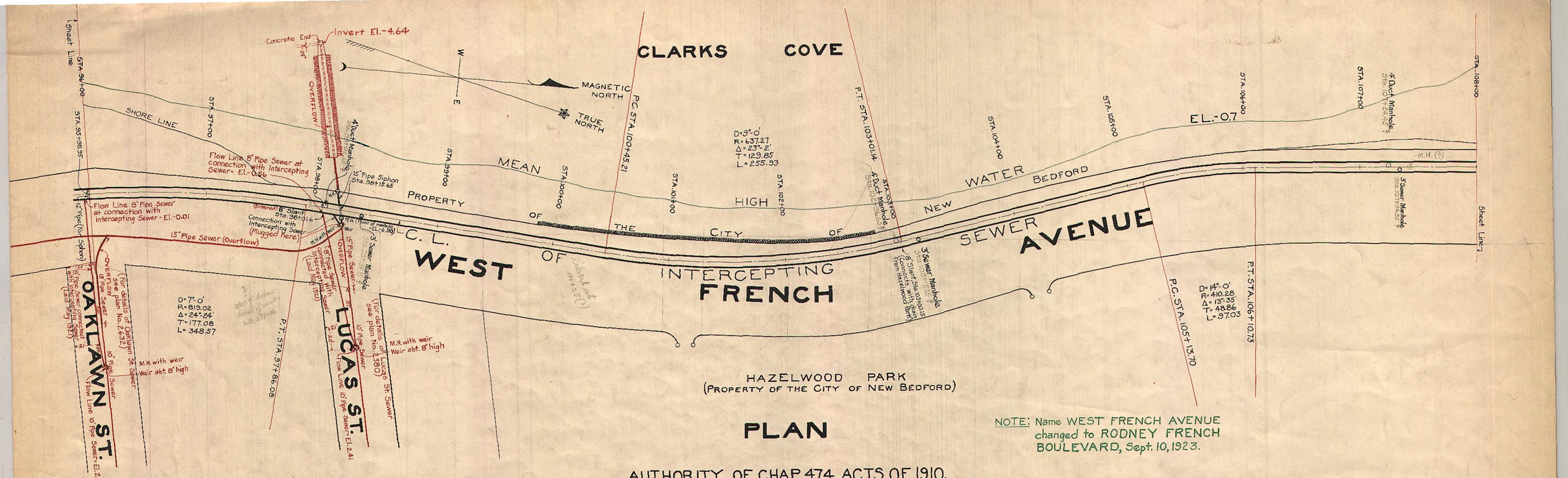

HAZELWOOD PARK
(PROPERTY OF THE CITY OF NEW BEDFORD)

PLAN

NOTE: Name WEST FRENCH AVENUE changed to RODNEY FRENCH BOULEVARD, Sept. 10, 1923.

AUTHORITY OF CHAP. 474, ACTS OF 1910.

SEWAGE DISPOSAL
NEW BEDFORD, MASS.
INTERCEPTING SEWER
STA. 96+00 - STA. 108+00.

SCALES:- PLAN 1" = 40' ; PROFILE { Hor. 1" = 40' Ver. 1" = 4' } SEPT., 1920.

NOTE: Longitudinal bars wired to arch bars and side bars. Longitudinal bars lapped 20" and wired together.

NOTE: Invert placed in advance of sides and arch. Invert trowelled to a smooth surface. Ducts laid with an inside form or mandrel. Joints of ducts wrapped with coarse cloth soaked in neat cement mortar.

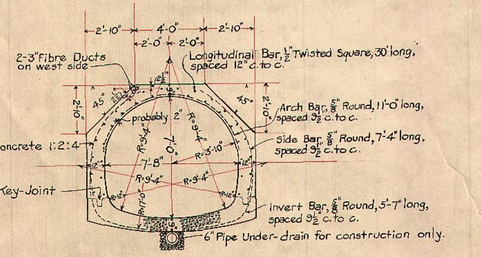

SECTION OF 7'-0" X 7'-8" REINFORCED CONCRETE SEWER
STA. 96+00 - STA. 108+00
SCALE ¼" = 1'

SECTION 2

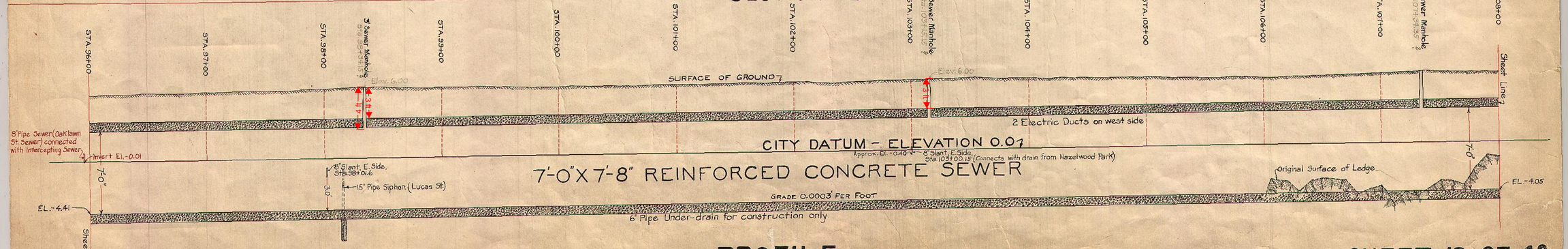

PROFILE