

## APPLICATION/AGREEMENT

For Trench/Disturbance Permit within the City of New Bedford

Permit # 115-18  
Dig Safe # 20181203404Date 3-22-18

TO THE MAYOR AND CITY COUNCIL:

DISTURBANCE PERMIT/TRENCH SAFETY PERMIT

Permission is hereby requested to excavate the surface of: X City Property and/or          Private Property  
Provide SketchLocation of Work: Acushnet Avenue, South of Ludlow StreetPlan # E-5065 WO#2246377FOR INSPECTION ONLY A 24 HOUR  
NOTICE IS REQUIRED AND THE  
CONTRACTOR/APPLICANT IS  
REQUIRED TO NOTIFY THE D.P.L.  
@ 508 979-1550 Press 4 Repair  
PERMIT EXPIRES 1 YEARSubstantially as per plan annexed, for the purpose of: Installing 2 - 4' Conduits  
and 1 - 45"X45"X36" HandholeROADWAY CLOSURES WILL REQUIRE  
AUTHORIZATION FROM THE  
COMMISSIONER OF PUBLIC  
INFRASTRUCTURE. TRAFFIC MANAGEMENT  
PLANS MAY BE REQUIRED.Work will begin (weather permitting) on: March 27, 2018Work will end (weather permitting) on: 60 daysApplicant Name: Donna RosaExcavator(s) Name: Kirk FranklinCompany Name: NSTAR Electric CompanyHoisting Equipment License Number: HE076597  
Grade: 2A Expiration Date: 9/6/12Contact Number: 508-441-5177Name & Contact Number of Insurer: One Beacon Insurance

(on File with City)

Competent Person on Work Site: Kirk FranklinAPPROVED BY: Stephen Constan DATE: 3-27-2018TITLE: Engineering Supervisor

This permit shall be posted at the work site, and shall remain until the work is completed. It is subject to inspection at all times.

#2477

#2416

127E 242

7000/5186

33

BACK OF SIDE WALK

PARCEL LINE.

NAD 1983

ELEC

APPROX. 273' ± TO  
HOMESTEAD ST.

ELEC

ABAN ELEC

GRASS

CONCRETE SIDE WALK

GRASS

BACK OF SIDE WALK

GRASS  
CONCRETE SIDE WALK










HH#799B

127E 176

APPROX. LOC. OF  
PROPOSED HANDHOLE  
HH#799B, 45"X45"X36"

ACUSHNET AVE

# LEGEND

- |   |                    |
|---|--------------------|
|  | Proposed Hand Hole |
|  | Existing Hand Hole |
|  | Proposed Conduit   |
|  | Existing Conduit   |
|  | Proposed Pole      |
|  | Existing Pole      |
|  | Pole with Riser    |
|  | Proposed Multi-tap |
|  | Proposed Manhole   |

**INSTAR ELECTRIC**  
d/b/a **EVERSOURCE**

1165 MASSACHUSETTS AVE. DORCHESTER, MASS. 02126

NEW BEDFORD

Showing PROPOSED CONDUIT AND HANDHOLE LOCATIONS

Proposed Structures: MR

Approved: **A DEBENEDICTIS**

#

SCALE IN FEET

BY THEIR USE, THE INFORMATION CONTAINED IN THIS AD, YOU AGREE THAT NO WARRANTY OF ANY KIND, EXPRESS OR IMPLIED, IS GIVEN WITH RESPECT TO THE INFORMATION, WHETHER BY YOUR ELECTRIC COMPANY, YOUR GAS COMPANY, YOUR INSURANCE, FINANCIAL, ATTORNEY, OFFICERS, DIRECTORS, SHAREHOLDERS, EMPLOYEES OR AGENTS COLLECTIVELY, THE "MAYNARD ENTITIES," SHALL BE LIABLE FOR ANY LOSS OR DAMAGE CAUSED IN WHOLE OR IN PART BY USE OF THIS INFORMATION OR IN RELIANCE UPON IT TO RELEASE, MODIFY AND HOLD THE INSURER ENTIRELY HARMLESS FROM ANY SUCH LOSS OR DAMAGE.

MASS. LAW/

**REQUIRES 72 HOURS ADVANCE NOTICE TO UTILITY COMPANIES BEFORE DIGGING BY ANYONE. CALL DIG-SAFE 1-888-344-7233**